
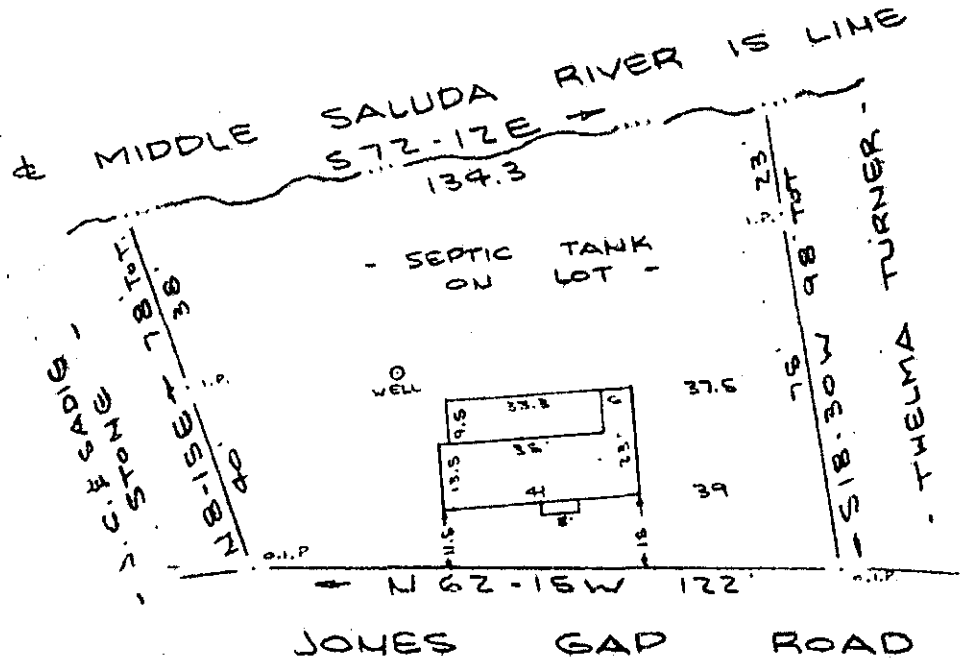


MICROFILMED

BLOCK BOOK REF:
681.1-1-13.

FILED
GREENVILLE, CO. S. C.
SEP 14 3 07 PM '78
DONNIE S. TANKERSLEY
R.M.C.



NOTE: Improvements on this lot are not in a flood hazard area.


PROPERTY OF
WILLIAM M. [REDACTED] BELL
NEAR GREENVILLE, S.C.
SCALE: 1" = 40' 12 SEPT 1978

This is to certify that on the 12th day of September, 1978, I surveyed the property shown on this plat, being known as PROPERTY OF C. S. AMOS recorded in the RMC Office Greenville County, S. C., in Plot Book "4-M" at Page 131 A and also known as PROPERTY OF WILLIAM M. [REDACTED] BELL and recorded in the RMC Office Greenville County in Deed Book 1087 at Page 339; and that the property lines, walls and buildings are as shown hereon, and that the walls and buildings located on said lot do not encroach or project on adjacent street or property, and that no adjacent walls or buildings encroach or project on said premises, and no power lines cross this property except as shown hereon.

B. B. Bruce
R. B. Bruce, RLS 1952

8440

✓ 6-T - 43



CAROLINA SURVEYING Co.
GCTO - MAY 2 SE 14 78 175
GREENVILLE, S. C.

1.00CI